













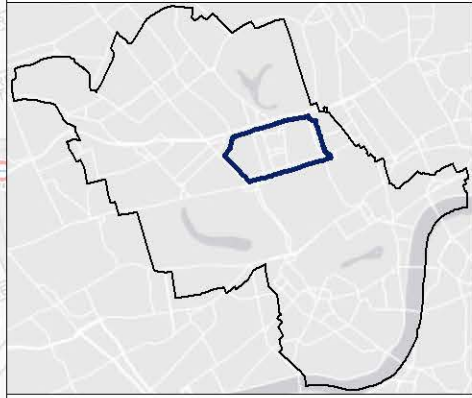
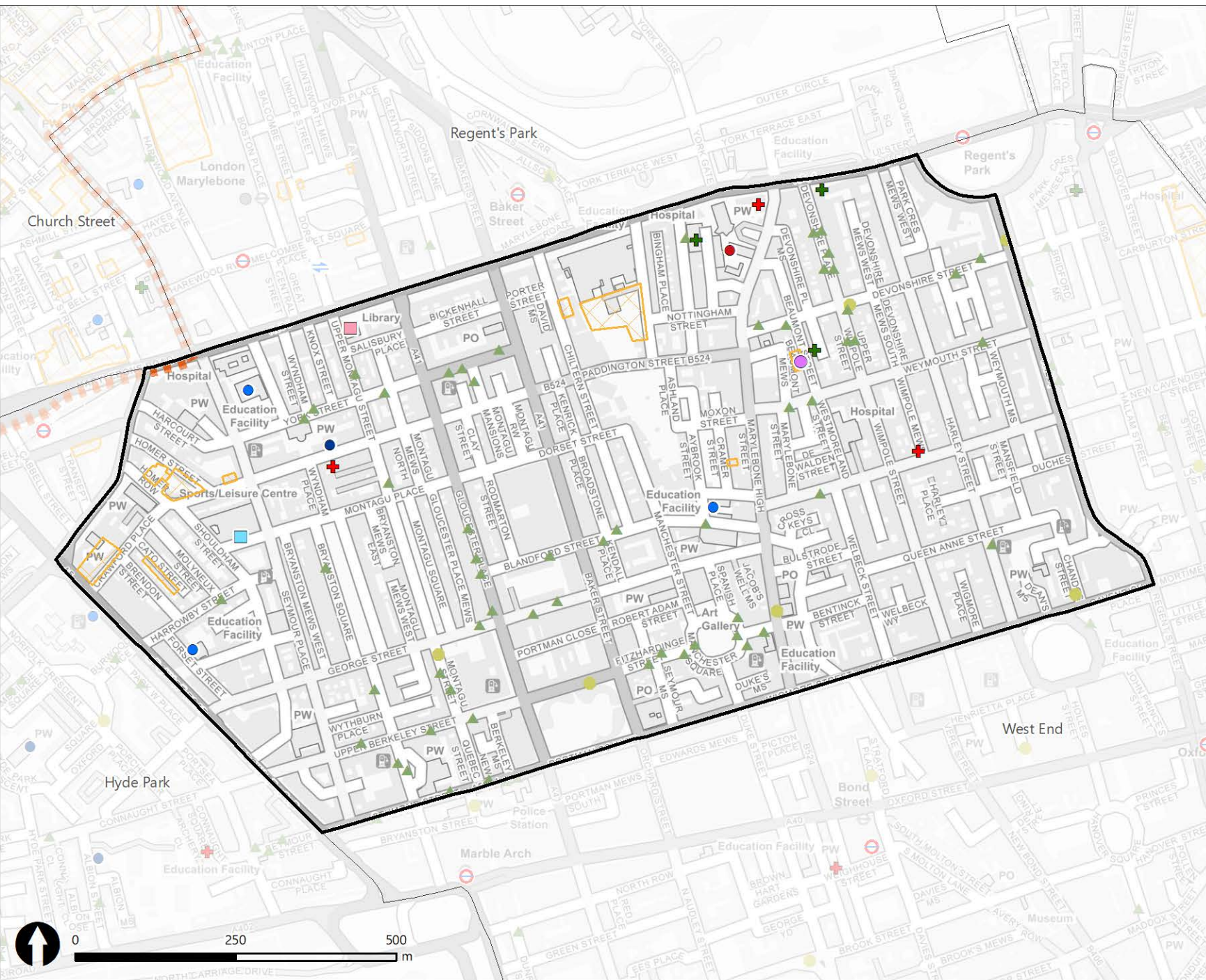


Ward Profiles Marylebone

-  Housing estate
-  Regeneration Area
-  General Practice
-  Hospital
-  Children's centre
-  Library
-  Leisure centre
-  Nursery
-  Primary school
-  Secondary school
-  Rail station
-  Tube station
-  EV charging point
-  E-Scooter



Contains Ordnance Survey data © Crown copyright and database right 2021
 Service Layer Credits: Esri, HERE, Garmin, (c) OpenStreetMap contributors, and the GIS user community