









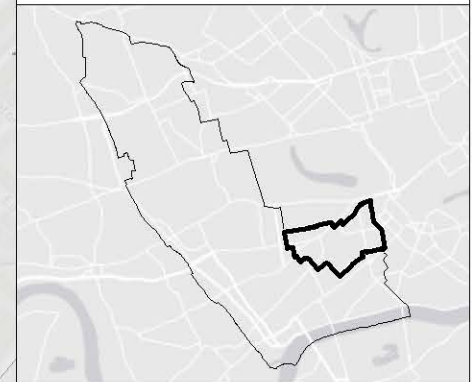


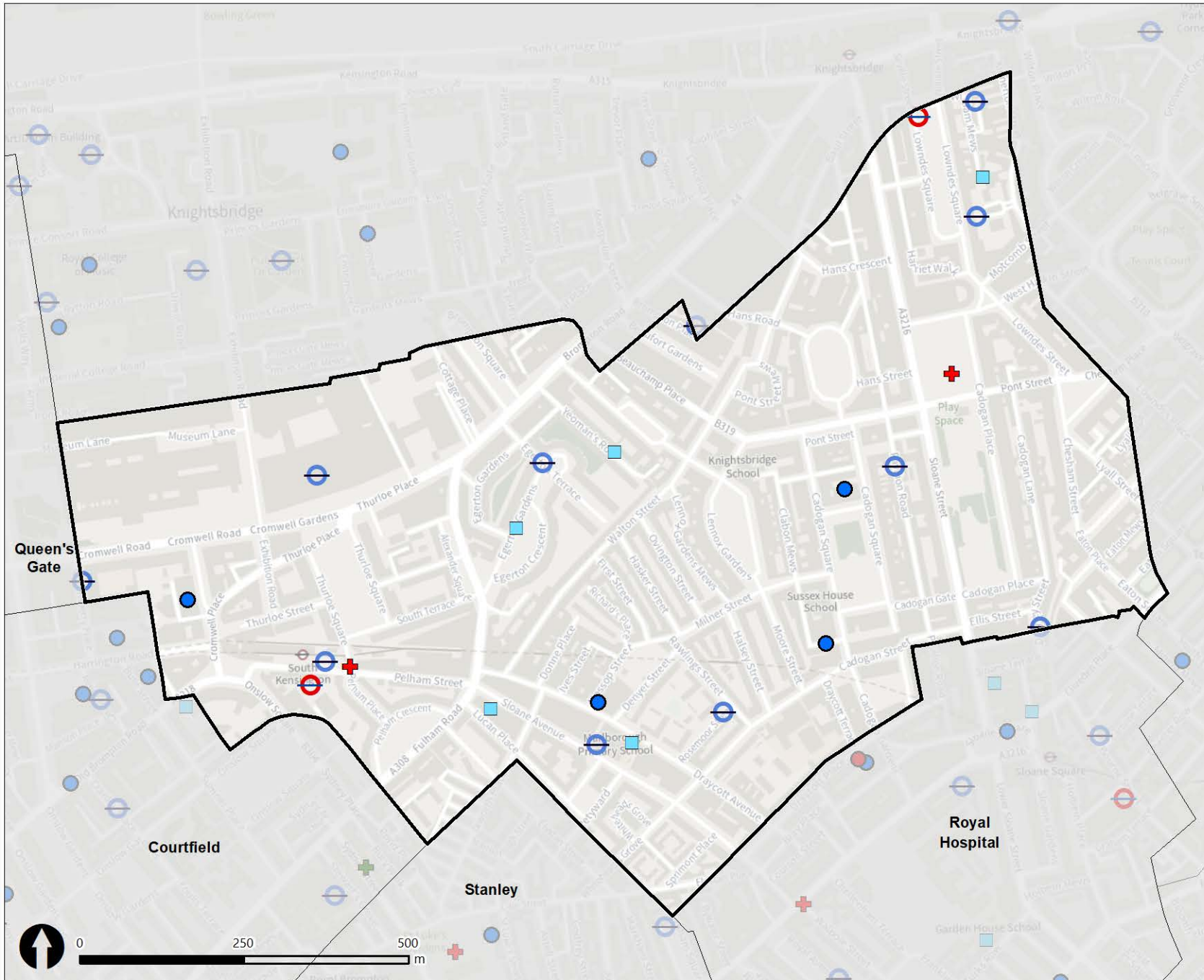
Ward Profiles Brompton & Hans Town

Legend

-  Ward Boundary
-  Secondary schools
-  Primary schools
-  General Practice
-  Hospital
-  Library
-  Children's centre
-  Sporting Activities
-  Underground Stations
-  Cycle Hire Scheme



THE ROYAL BOROUGH OF
KENSINGTON
AND CHELSEA



Contains Ordnance Survey data © Crown copyright and database right 2021
Service Layer Credits: Esri, HERE, Garmin, (c) OpenStreetMap contributors, and the GIS user community