





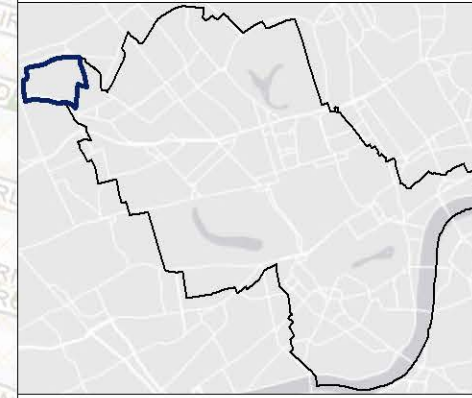
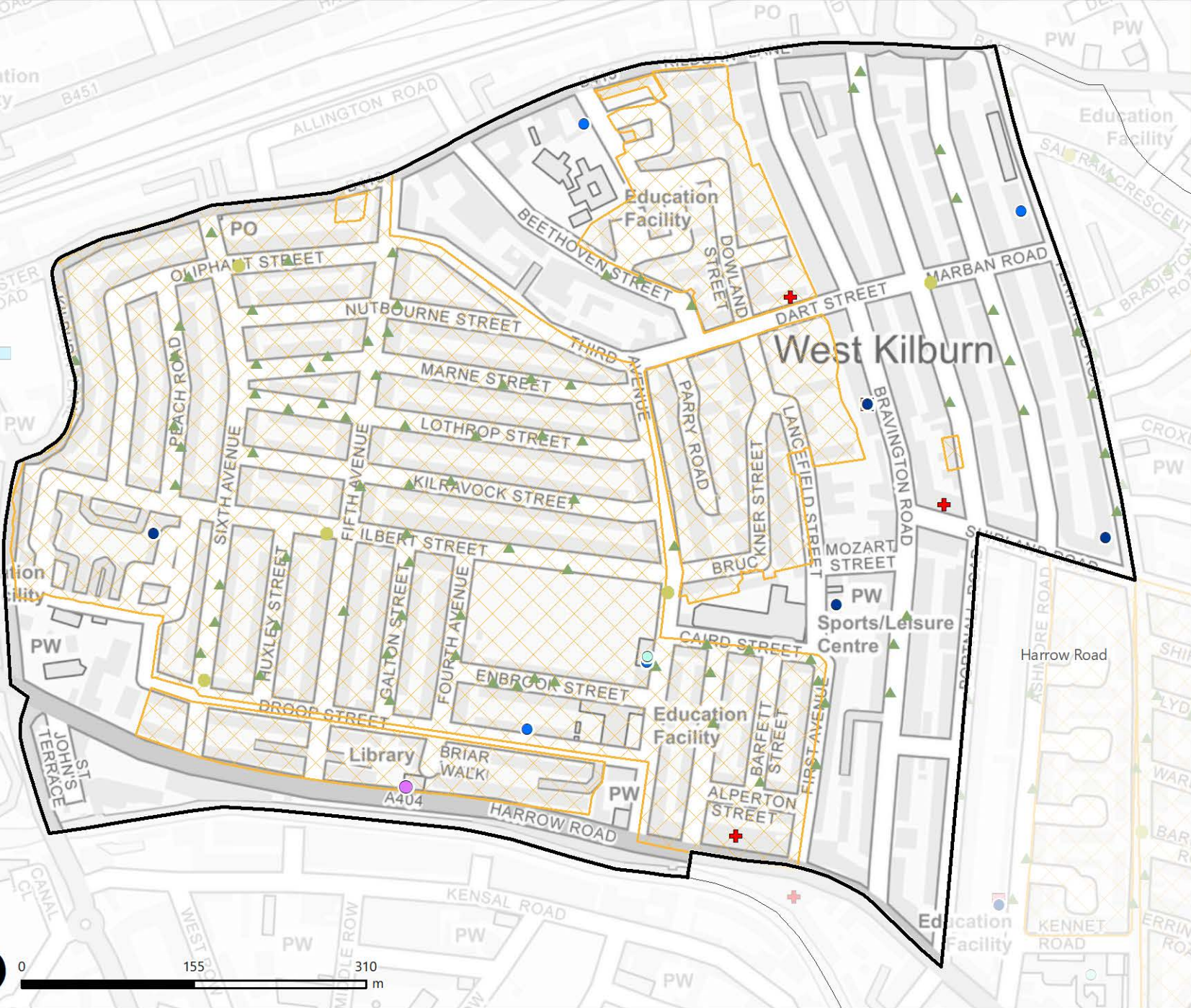


## Ward Profiles Queen's Park

-  Housing estate
-  General Practice
-  Children's centre
-  Library
-  Leisure centre
-  Nursery
-  Primary school
-  Alternative provision or special school
-  EV charging point
-  E-Scooter



Contains Ordnance Survey data © Crown copyright and database right 2021  
 Service Layer Credits: Esri, HERE, Garmin, (c) OpenStreetMap contributors, and the GIS user community